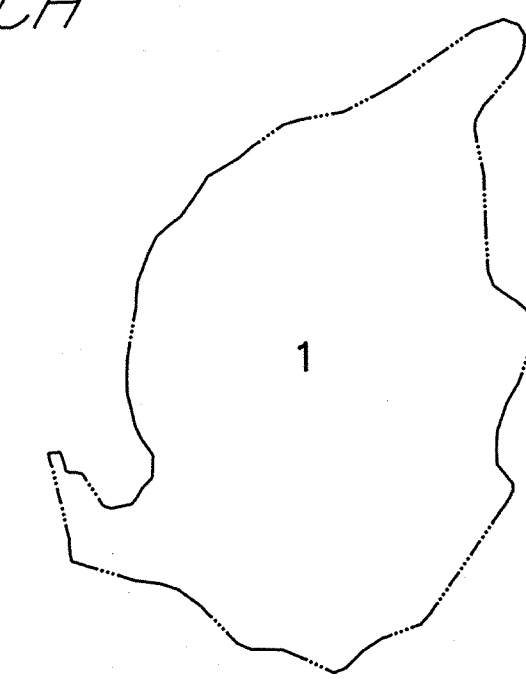




M 21

MOOSABEC

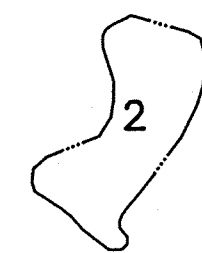
REACH



HARDWOOD ISLAND



SHABBIT ISLAND

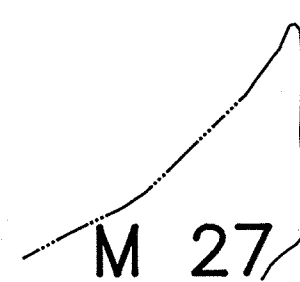


DUCK LEDGES ISLAND

M 23

WESTERN BAY

BEALS



M 27

LEGEND: PARCEL NUMBER..... 12
ADJACENT MAP..... M5

PREPARED BY: AERIAL SURVEY & PHOTO, INC.
NORRIDGEWOCK, MAINE

NOTE: FOR ASSESSMENT PURPOSES ONLY, NOT TO BE USED FOR CONVEYANCES

PROPERTY MAP
TOWN OF ADDISON
WASHINGTON COUNTY, MAINE

200 0 400 800 1200 1600 FEET

SCALE: 1"=400'

APRIL 1, 1992