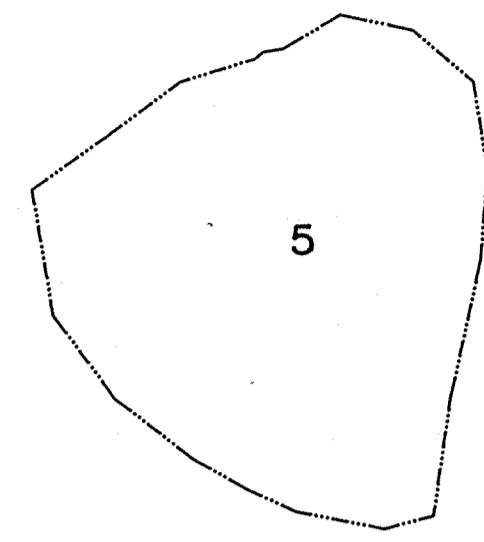
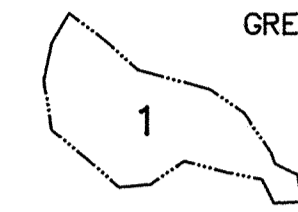


M 25

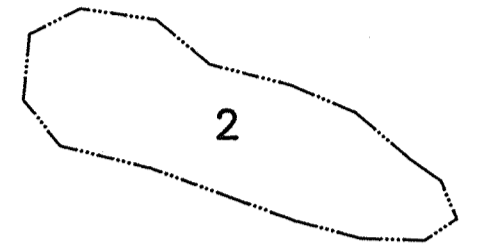
TIBBETT
NARROWS



FLAT
ISLAND
(MAINE COAST
HERITAGE TRUST)



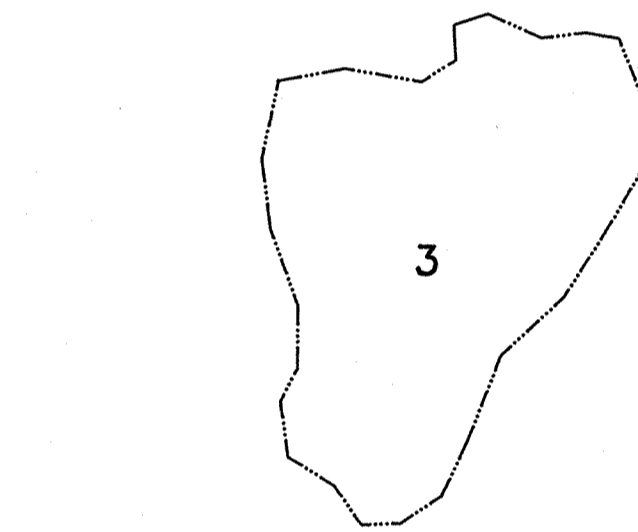
GREEN
ISLAND



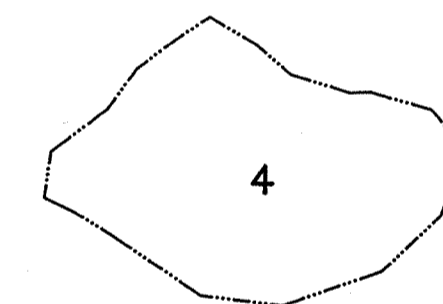
RAM
ISLAND

WESTERN
BAY

ATLANTIC
OCEAN



PLUMMER
ISLAND
WEST



PLUMMER
ISLAND
EAST

M 23


M 27

LEGEND: PARCEL NUMBER.....12
ADJACENT MAP.....M5

PREPARED BY: AERIAL SURVEY & PHOTO, INC.
NORRIDGEWOCK, MAINE

NOTE: FOR ASSESSMENT PURPOSES ONLY, NOT TO BE USED FOR CONVEYANCES

PROPERTY MAP
TOWN OF ADDISON
WASHINGTON COUNTY, MAINE



SCALE: 1"=400'

APRIL 1, 1992

26